
































圖例
LEGEND:

-  施工區界線
LIMIT OF WORKS AREA
-  擬建地面行車道
PROPOSED AT-GRADE CARRIAGEWAY
-  擬建行車天橋
PROPOSED FLYOVER
-  擬建地面行人道
PROPOSED AT-GRADE FOOTPATH
-  擬建高架行人道
PROPOSED ELEVATED FOOTPATH
-  擬建樓梯
PROPOSED STAIRCASE
-  擬建地面單車徑
PROPOSED AT-GRADE CYCLE TRACK
-  擬建地面單車停放處
PROPOSED AT-GRADE CYCLE PARKING AREA
-  擬建地面美化單車停泊帶
PROPOSED AT-GRADE AMENITY AREA
-  擬建斜坡
PROPOSED SLOPE
-  擬建車輛進出口道
PROPOSED RUN-IN/RUN-OUT
-  擬建行人過路處
PROPOSED PEDESTRIAN CROSSING
-  擬建邊土牆
PROPOSED RETAINING WALL
-  現有地面行車道將永久封閉並改建為地面行人道
EXISTING AT-GRADE CARRIAGEWAY TO BE PERMANENTLY CLOSED AND CONVERTED INTO AT-GRADE FOOTPATH
-  現有地面行車道將永久封閉並改建為地面單車徑
EXISTING AT-GRADE CARRIAGEWAY TO BE PERMANENTLY CLOSED AND CONVERTED INTO AT-GRADE CYCLE TRACK
-  現有地面行車道將永久封閉並改建為地面美化單車停泊帶
EXISTING AT-GRADE CARRIAGEWAY TO BE PERMANENTLY CLOSED AND CONVERTED INTO AT-GRADE AMENITY AREA
-  現有地面行車道將永久封閉並改建為斜坡
EXISTING AT-GRADE CARRIAGEWAY TO BE PERMANENTLY CLOSED AND CONVERTED INTO SLOPE
-  現有地面行人路將永久封閉並改建為地面行車道
EXISTING AT-GRADE FOOTPATH TO BE PERMANENTLY CLOSED AND CONVERTED INTO AT-GRADE CARRIAGEWAY
-  現有地面行人路將永久封閉並改建為行車天橋
EXISTING AT-GRADE FOOTPATH TO BE PERMANENTLY CLOSED AND CONVERTED INTO FLYOVER
-  現有地面行人路將永久封閉並改建為高架行人道
EXISTING AT-GRADE FOOTPATH TO BE PERMANENTLY CLOSED AND CONVERTED INTO ELEVATED FOOTPATH
-  現有地面行人路將永久封閉並改建為樓梯
EXISTING AT-GRADE FOOTPATH TO BE PERMANENTLY CLOSED AND CONVERTED INTO STAIRCASE
-  現有地面行人路將永久封閉並改建為地面單車徑
EXISTING AT-GRADE FOOTPATH TO BE PERMANENTLY CLOSED AND CONVERTED INTO AT-GRADE CYCLE TRACK
-  現有地面行人路將永久封閉並改建為地面美化單車停泊帶
EXISTING AT-GRADE FOOTPATH TO BE PERMANENTLY CLOSED AND CONVERTED INTO AT-GRADE AMENITY AREA
-  現有地面行人路將永久封閉並改建為斜坡
EXISTING AT-GRADE FOOTPATH TO BE PERMANENTLY CLOSED AND CONVERTED INTO SLOPE
-  現有高架行人路將永久封閉並改建為行車天橋
EXISTING ELEVATED FOOTPATH TO BE PERMANENTLY CLOSED AND CONVERTED INTO FLYOVER
-  現有地面行車道將永久封閉並拆卸
EXISTING AT-GRADE CARRIAGEWAY TO BE PERMANENTLY CLOSED AND DEMOLISHED
-  現有地面行人路將永久封閉並拆卸
EXISTING AT-GRADE FOOTPATH TO BE PERMANENTLY CLOSED AND DEMOLISHED
-  現有高架行人路將永久封閉並拆卸
EXISTING ELEVATED FOOTPATH TO BE PERMANENTLY CLOSED AND DEMOLISHED
-  現有地面行車道將暫時封閉並改建
EXISTING AT-GRADE CARRIAGEWAY TO BE TEMPORARILY CLOSED AND RECONSTRUCTED
-  現有地面行人路將暫時封閉並改建
EXISTING AT-GRADE FOOTPATH TO BE TEMPORARILY CLOSED AND RECONSTRUCTED
-  現有高架行人路將暫時封閉並改建
EXISTING ELEVATED FOOTPATH TO BE TEMPORARILY CLOSED AND RECONSTRUCTED

二程名稱 PROJECT TITLE
 工務計劃項目第7786CL號
 東江新市鎮擴展
 (L22號公路、L24號公路、
 L25號公路、L26號公路及
 L28號公路遺留工程)
 PWP ITEM NO. 7786CL
 TUNG CHUNG NEW TOWN EXTENSION
 (ROAD WORKS AT ROAD L22,
 ROAD L24, ROAD L25, ROAD L26
 AND ROAD L28)

圖則名稱 PLAN TITLE
 根據《道路(工程、使用及補償)條例》
 (第370章)而在憲報公布之圖則
 PLAN FOR GAZETTING UNDER ROADS
 (WORKS, USE AND COMPENSATION)
 ORDINANCE (CHAPTER 370)

(LEGEND) (圖例)
 圖則編號 PLAN NO.
 RD/GZ121
 比例 SCALE
 N/A

版權所有 COPYRIGHT RESERVED
 可持續大嶼辦事處
 SUSTAINABLE LANTAU OFFICE

